
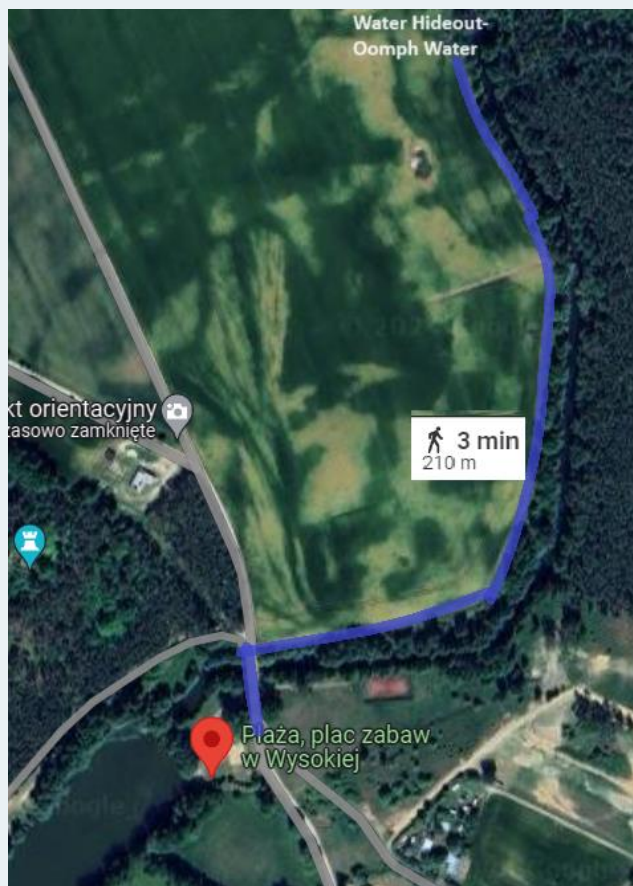


See how many interesting things you can experience in the area



Nearby intimate beach with playground for the little ones

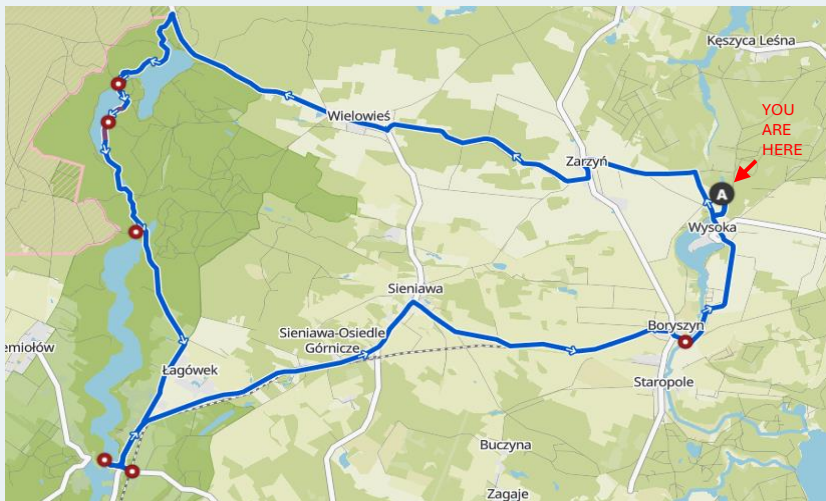


Closest grocery shop



Where you can't by car, you can by bike 🚲

We present the most interesting cycling routes with breaks in beautiful places

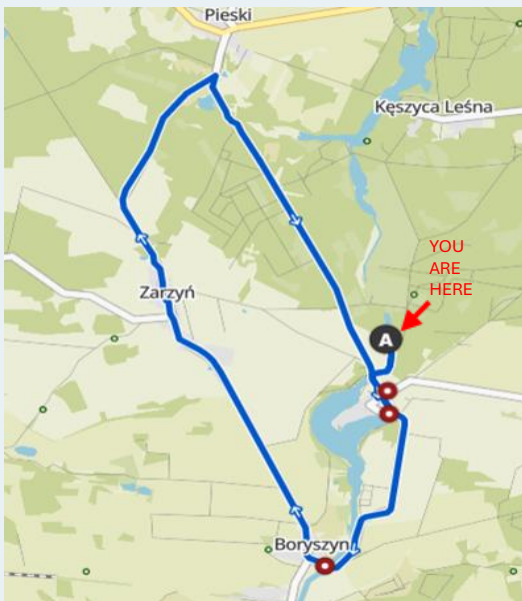


Średnio zaawansowany ⌚ 02:37 ↔ 41.9 km ⚙ 16.0 km/h ↗ 250 m ↘ 250 m

Średnio trudna trasa rowerowa. Wymagany dobry poziom sprawności. Przeważnie utwardzona nawierzchnia. Nie wymaga specjalnych umiejętności.

Source to route :

https://www.komoot.com/pl-pl/smarttour/16755767?query=d08Ax9LcgDr6qs%3DFzjcBQr4rrQYb_NTPd eTiQftUPjLV_mI_AUP2a1_2ivNND99cQHCvVVEapoF97srywjlx5AdK_vWD9 mvP_yIAFhQArFntQTyoBDEaVw0CqHlx-G_zOg%3D&tour_origin=smart_tour_search



⌚ 01:05 ↔ 17.9 km ↗ 70 m ↘ 70 m

Łatwy Łatwa trasa rowerowa. Dostosowana do każdego poziomu sprawności. Przeważnie utwardzona nawierzchnia. Nie wymaga specjalnych umiejętności.

Source to route :

https://www.komoot.com/pl-pl/smarttour/18913142?query=d08Ax9LcgDr6qs%3DFwhc BWw_y7zGlcMy1G9g5PexAEUqY0rThv8sQCZesAG_zOg%3D&tour_origin=smart_tour_search



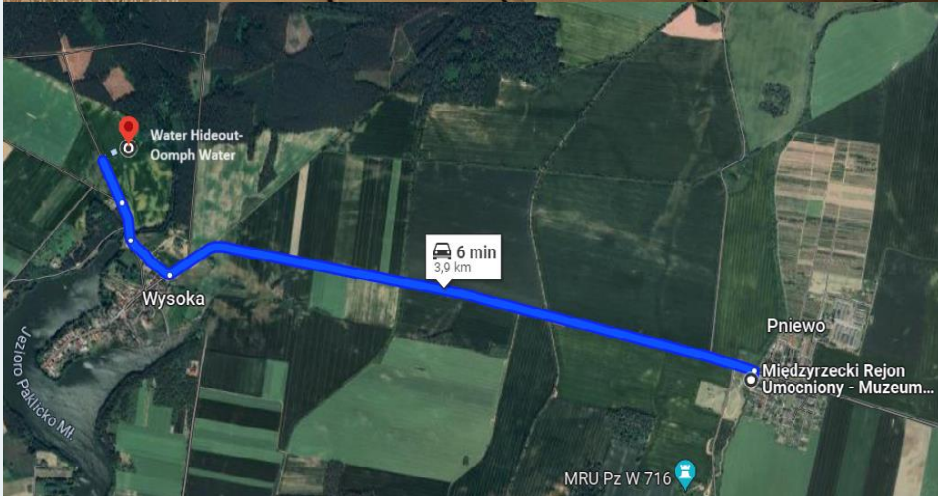
⌚ 02:27 ↔ 33.5 km ↗ 190 m ↘ 190 m

Trudna Trudna trasa rowerowa. Wymagany dobry poziom sprawności. Niektóre odcinki Wyprawy mogą wymagać prowadzenia roweru.

Source to route :

https://www.komoot.com/pl-pl/smarttour/18913142?query=d08Ax9LcgDr6qs%3DFwhc BWw_y7zGlcMy1G9g5PexAEUqY0rThv8sQCZesAG_zOg%3D&tour_origin=smart_tour_search

Międzyrzecz Fortified Region, Museum of Fortifications and Bats



It is one of the largest fortification systems in Europe, consisting of bunker complexes and underground corridors with a total length of 35 km. The undergrounds of the central part of the MRU are now a bat reserve, with more than 30,000 individuals wintering there.

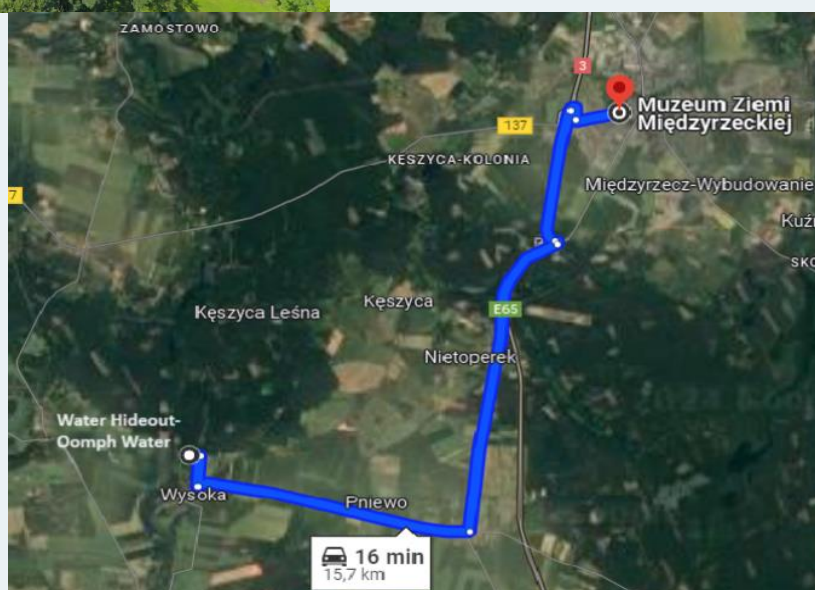
<https://bunkry.pl/>

Miedzyrzecz Museum



Discover the diverse
history of our region

<https://muzeum.miedzyrzecz.pl/>

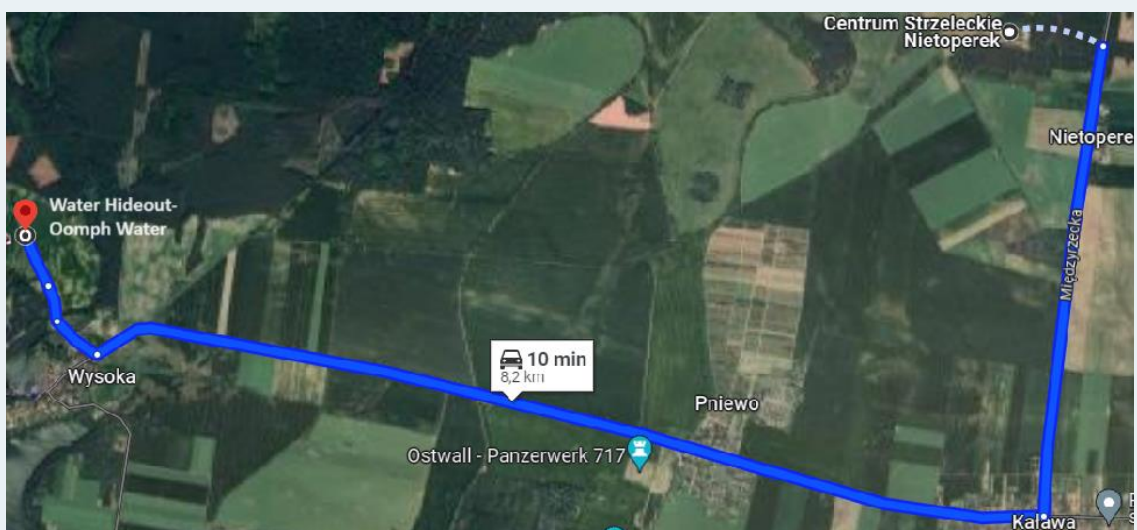


Fans of excitement are invited to the shooting range

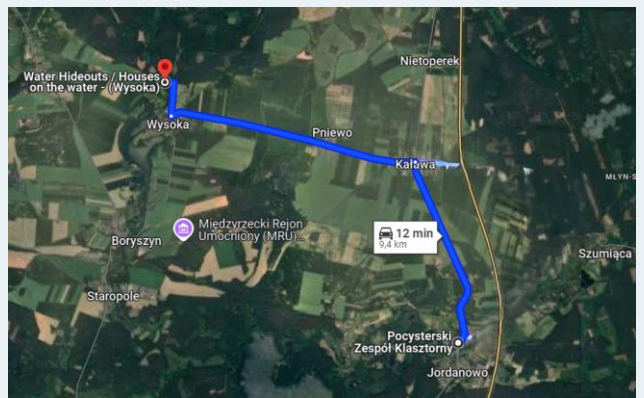


The 'Nietoperek' shooting range was established at the beginning of the 21st century out of a passion for shooting. Surrounded by forests and fields, it has a 200m axis, two 50m axes, a 35m axis and an axis for dynamic shooting.

<https://strzelnicanietoperek.pl/#>



Monastic complex of the Cistercian abbey in Gościków-Paradyż



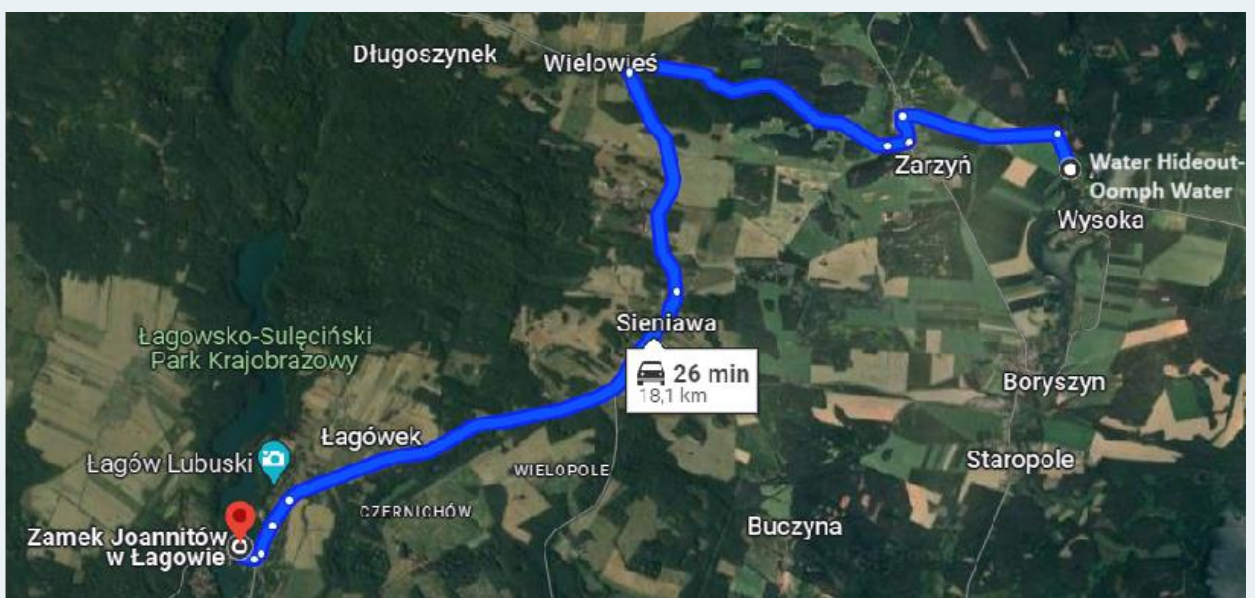
It is the largest and best-preserved monastic foundation in the Lubuskie region. Construction of the church began at the end of the 13th century. The present shape of the church and monastery is the result of a late Baroque reconstruction based on the original spatial layout. The oriented church is a basilica with a so-called bonded layout. The church is furnished with Baroque altars and Classicist stalls. Of exceptional artistic value is the main altar from 1739, which occupies the entire presbytery wall and was created by Saxon sculptors.

Joannites Castle in Łagów



Joannites Castle is undoubtedly a major tourist attraction. Restored, it is now a compact hotel and restaurant complex with a unique character. The main nave with its wide staircase leads directly into the glass-roofed Renaissance-Baroque courtyard, which is the soul of the castle. Specially adapted and decorated with abundant green vines, it now serves as a restaurant hall. It is also worth climbing to the top of the castle tower, from where you can admire the beautiful panorama of Łagów, the lakes and surrounding forests.

<https://zamek-lagow.com/>

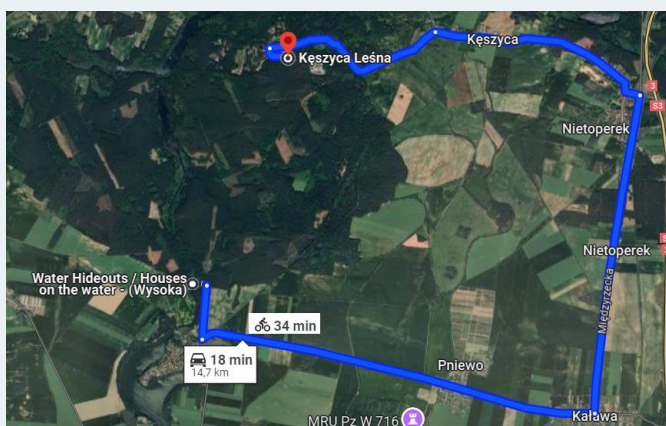


Kęszycza Leśna ghost village



A cobbled road among trees, tracks appearing and disappearing under layers of earth and windswept grasses. Platforms disappearing in bushes. This is how visitors are greeted by Kęszycza Leśna - a military Polish ghost town. After a few minutes' walk, the eye sees rows of several-storey houses standing at equal distances from the road. The construction of Kęszycza Leśna, or more precisely the military base located there, dates back to 1927. It was not without reason that, like many such complexes, it was located in the middle of the forest; it was to be a Wehrmacht complex. Already at the time of its construction, this huge complex was intriguing and frightening. No one fully knew what was going on there. Everything was strictly secret. The area was closed off and well guarded not only from the land. The airspace above it was also off-limits. Multi-storey shelters, fortified sites grew on the huge construction site, and a railway was said to be running in the underground. Between 1956 and 1993, under an agreement between the governments of the Polish People's Republic and the USSR, the barracks were taken over for temporary use by the Soviet Army. We recommend parking the car and walking around the area or riding bikes there. The atmosphere is unique, and the last 100 years have resulted in abandoned blocks of flats and barracks standing here instead of forest.

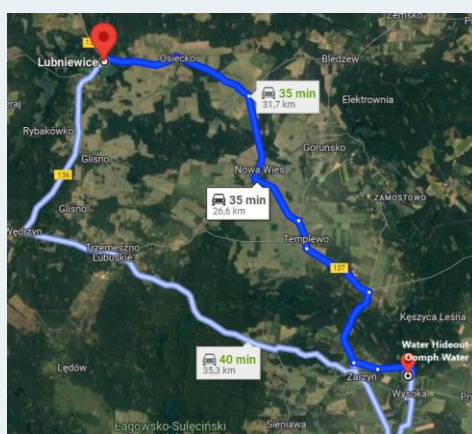
<https://keszycalesna.prv.pl/historia.php>



City of Lubniewice



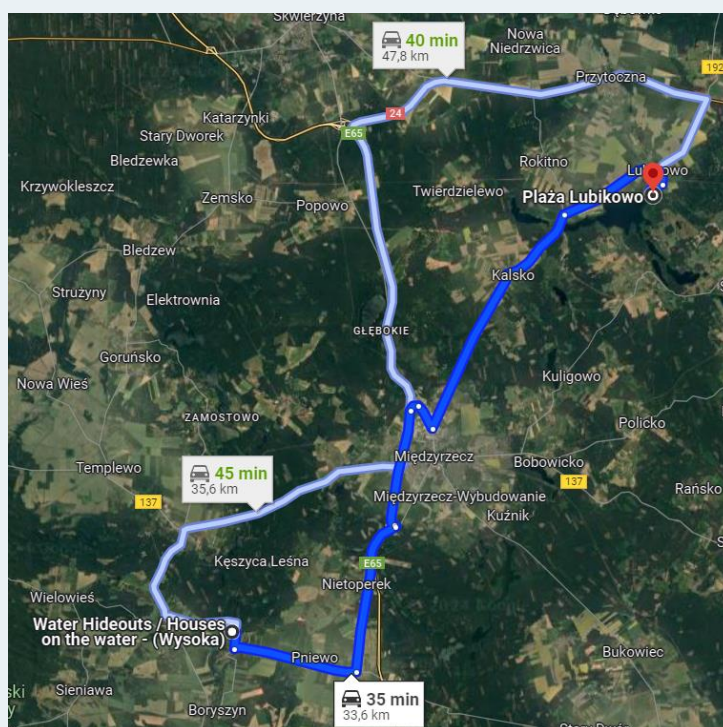
Lubniewice is a picturesque small town, located on three lakes: Lubiąż, Krajnik and Lubniewsko, which offer opportunities for swimming, fishing and water sports. The architecture of Lubniewice is mainly 19th and 20th century buildings, including charming tenement houses and the historic castle of the Lubomirski Dukes in the Neo-Renaissance style, which is one of the biggest tourist attractions. This castle is surrounded by a park with numerous alleys, ideal for walks. Lubniewice is called 'the city of love'. There is a Love Park here, as well as a Bridge of Love, which were created in honour of the doctor and sexologist, as well as the author of 'The Art of Loving', Michalina Wisłocka. It was in this town that the outstanding Polish woman experienced her greatest love and passion of her life. It was in this town that most of the shots for the film 'The Art of Loving. The Story of Michalina Wisłocka'.



Lubikowskie Lake



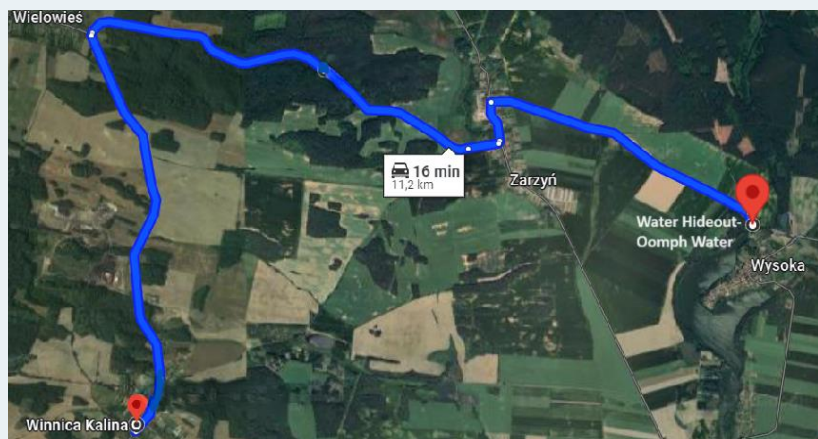
Lubikowskie Lake is one of the most beautiful lakes in Lubuskie region. Surveys in 2016 classified the lake's waters as having a very good ecological status, which corresponds to quality class I. The lake's water transparency is 672.5 cm, which is one of the highest indicators in Poland



Something for wine connoisseurs

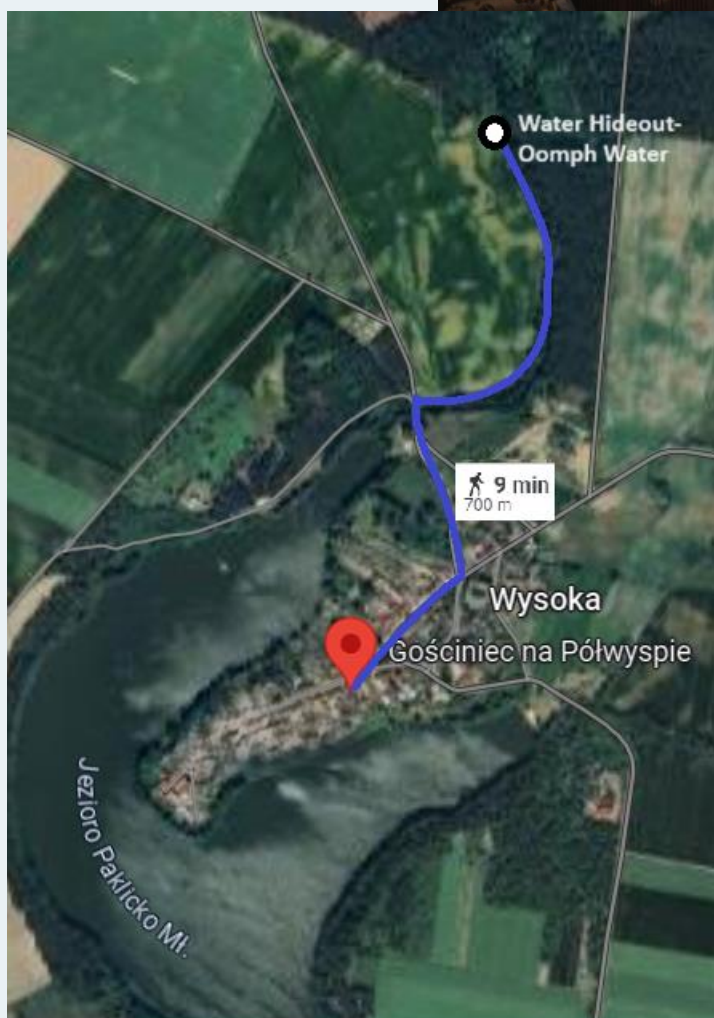


The 'Kalina' vineyard is a small wine corner that embodies the owners' passion and exemplifies the family's infatuation with the cultivation of the vine. They accompany the tasting of wines from their vineyard and traditional liqueurs with delicacies from their home kitchen and smokehouse. They offer delicious cakes, dumplings, cold cuts and fish.



<https://szlakwinaimiodu.pl/pl/winnica-kalina>

Discover local restaurants

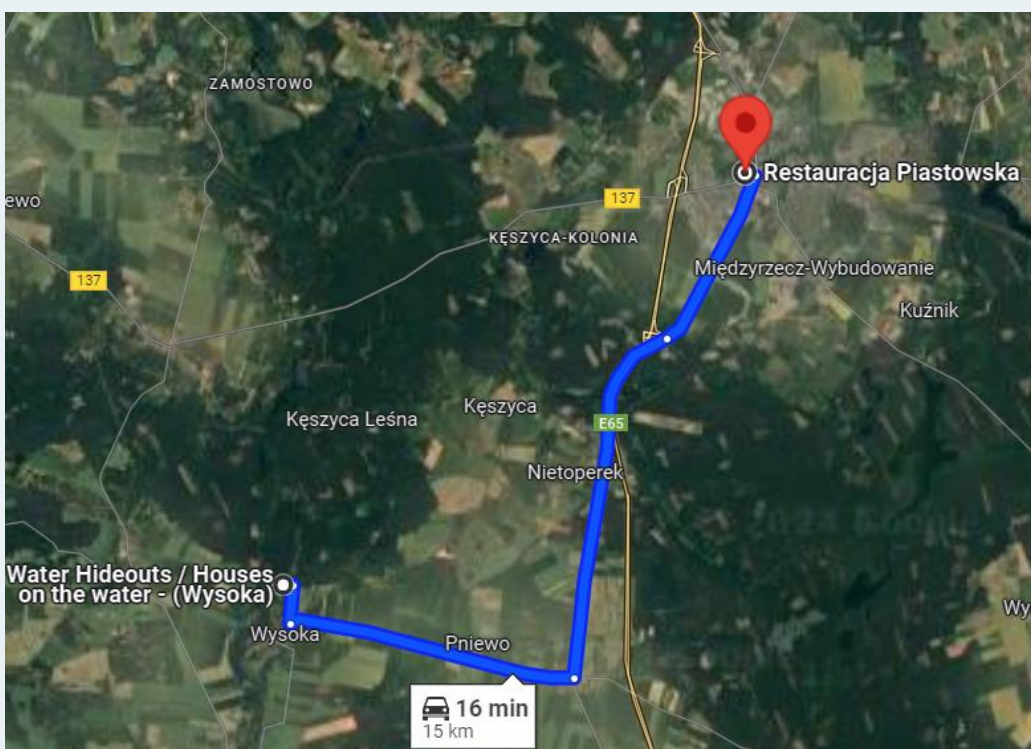


Restaurant 'Gościniec na Półwyspie' - delicious Polish cuisine using local, seasonal products - visit possible upon prior reservation of a table

<https://www.goscinielowysoka.pl/restauracja>

Piastowska Restaurant

The oldest restaurant in Międzyrzecz. The restaurant was established out of love for Polish flavours and family traditions handed down from generation to generation - that is why you will meet here specialities straight from grandma's home cooking.



„Przystań Tu”



Beautiful landscapes, galley walks, romantic scenery, boats, canoes, sailboats, but also music events, bonfires, fishing. All of this is offered by the wonderful place ‘Przystań Tu’. The name is an invitation to stop right here, to stop, relax, eat something delicious and admire the riverside views. ‘Przystań Tu’ is located in the port of Cigacice and is perfectly described by three words - bar, river, relaxation.

The wooden structure set amidst reeds is extremely atmospheric. Tourists and regulars alike appreciate the unusual food here. The surroundings are also good for whetting appetites. The sun and water draw out your energy. Especially after a walk in the galleys.

https://www.facebook.com/przystan.cigacice/?locale=pl_PL.

